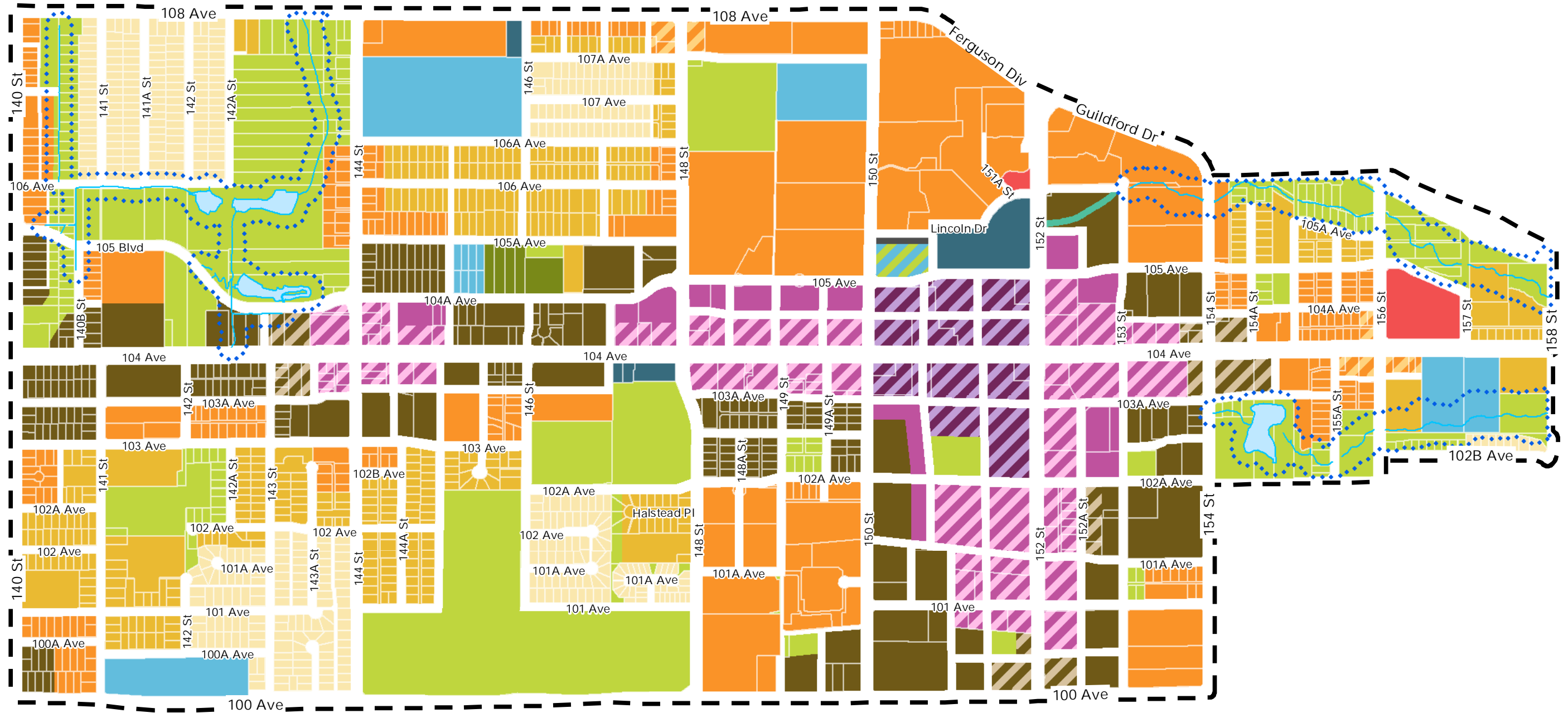


Guildford Town Centre - 104 Avenue Corridor Draft Stage 1 Plan

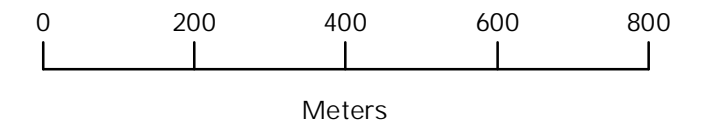
Map 1 - Land Use Concept

For Council consideration July 8, 2019



LEGEND

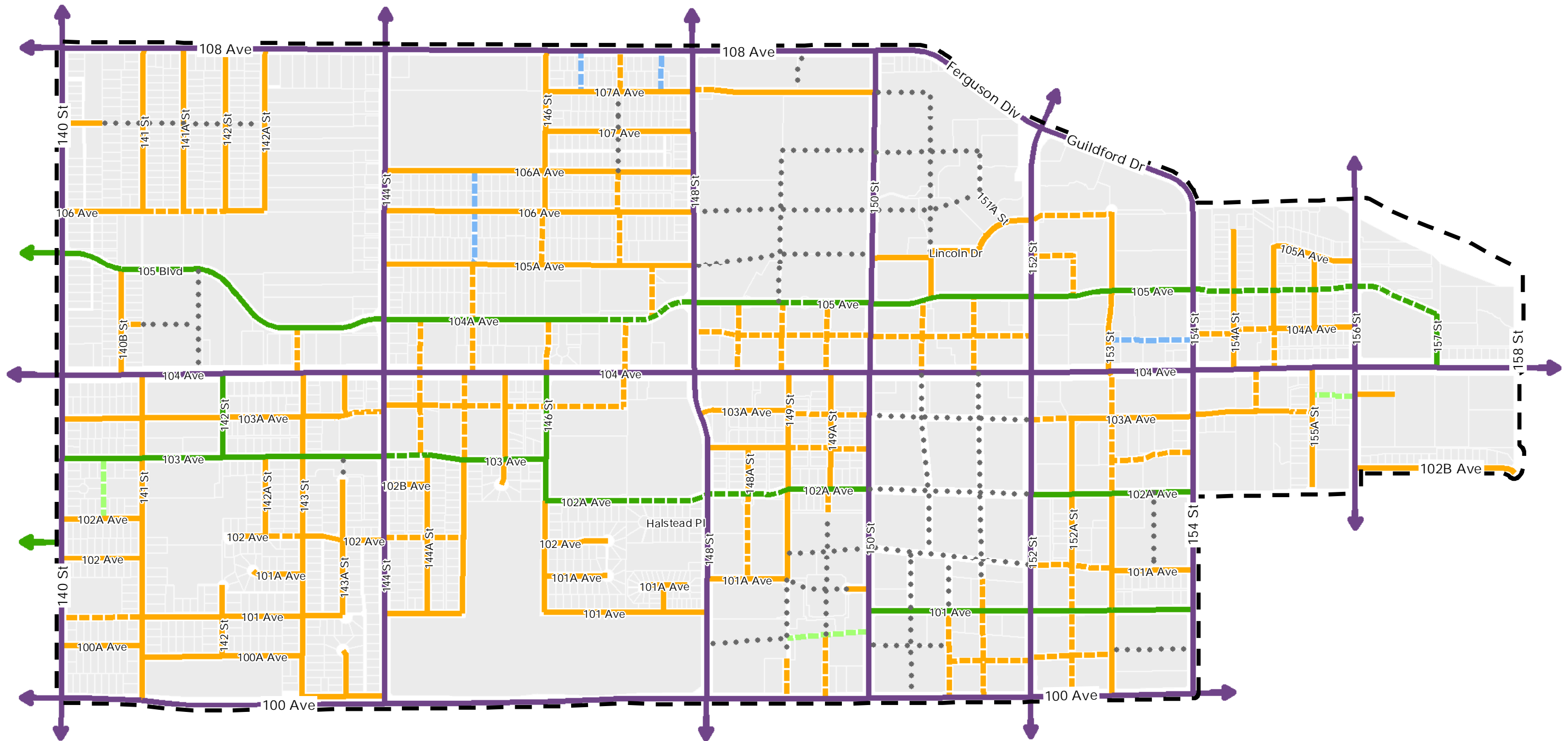
- | | | | | |
|-------------------------|----------------------------|---------------------------|------------------------|----------------------|
| Single Family or Duplex | Low to Mid Rise Apartment | High Rise Mixed Use | School | Bus Layover Facility |
| Townhouse or Row House | Low to Mid Rise Mixed Use | Commercial | Park/School | Riparian Buffer |
| Low Rise Apartment | Mid to High Rise Apartment | Parks and Natural Areas | Civic | |
| Low Rise Mixed Use | Mid to High Rise Mixed Use | Metro Vancouver Reservoir | Daylighted Watercourse | |



Guildford Town Centre - 104 Avenue Corridor Draft Stage 1 Plan

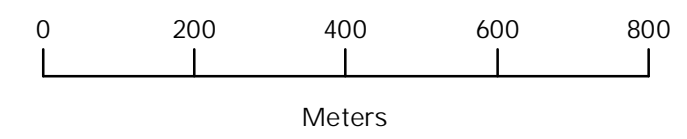
Map 2A - Transportation Concept | Road Network

For Council consideration July 8, 2019



LEGEND

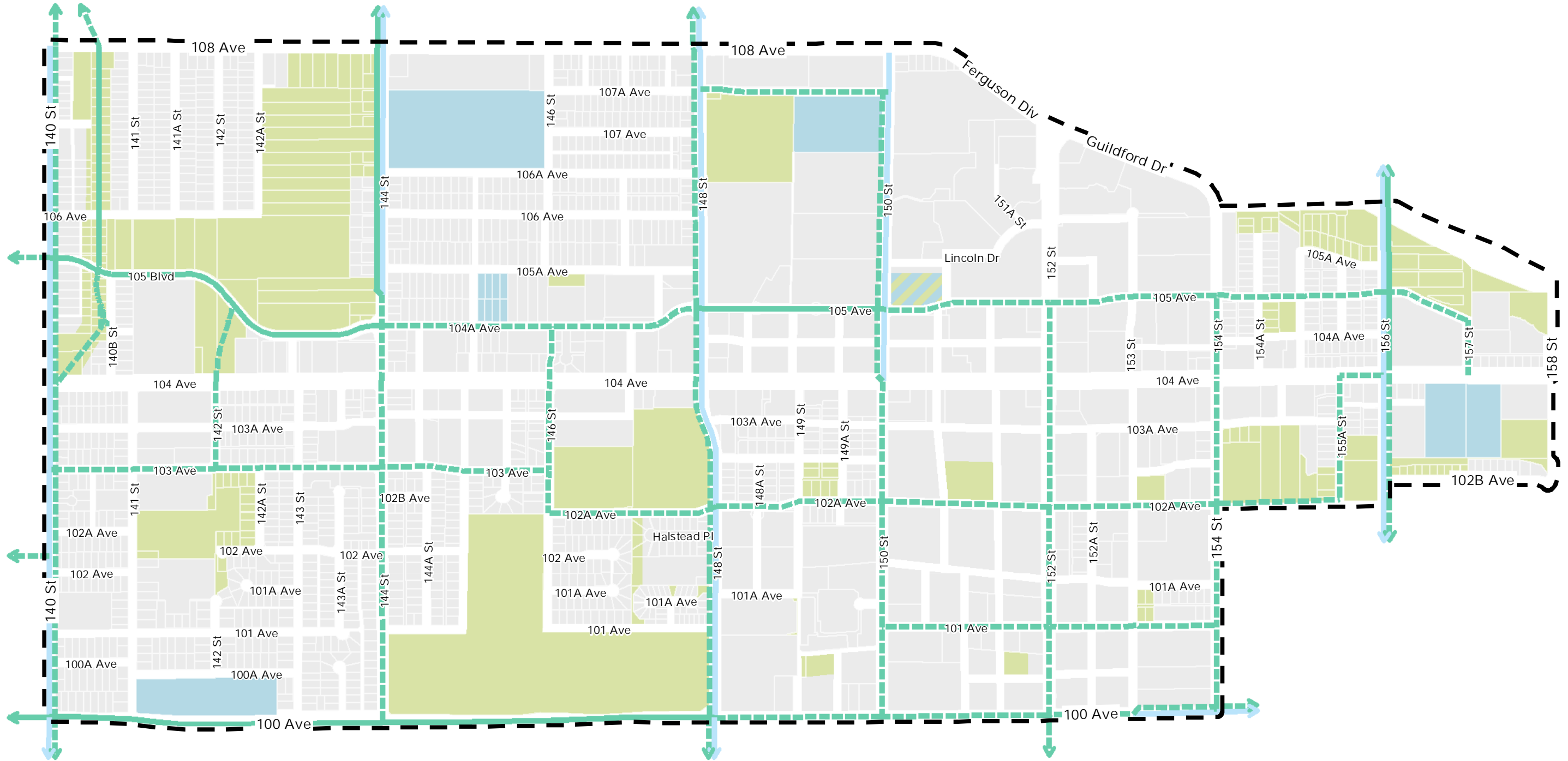
- Arterial
- Local
- Proposed Green Lane
- Collector
- Proposed Local
- Long Term Road
- Proposed Collector
- Proposed Flex Road



Guildford Town Centre - 104 Avenue Corridor Draft Stage 1 Plan

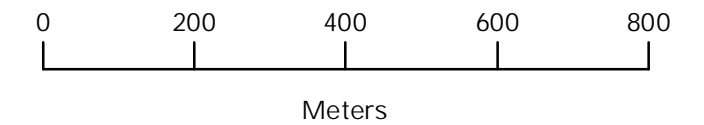
Map 2B - Transportation Concept | Bike Network

For Council consideration July 8, 2019



LEGEND

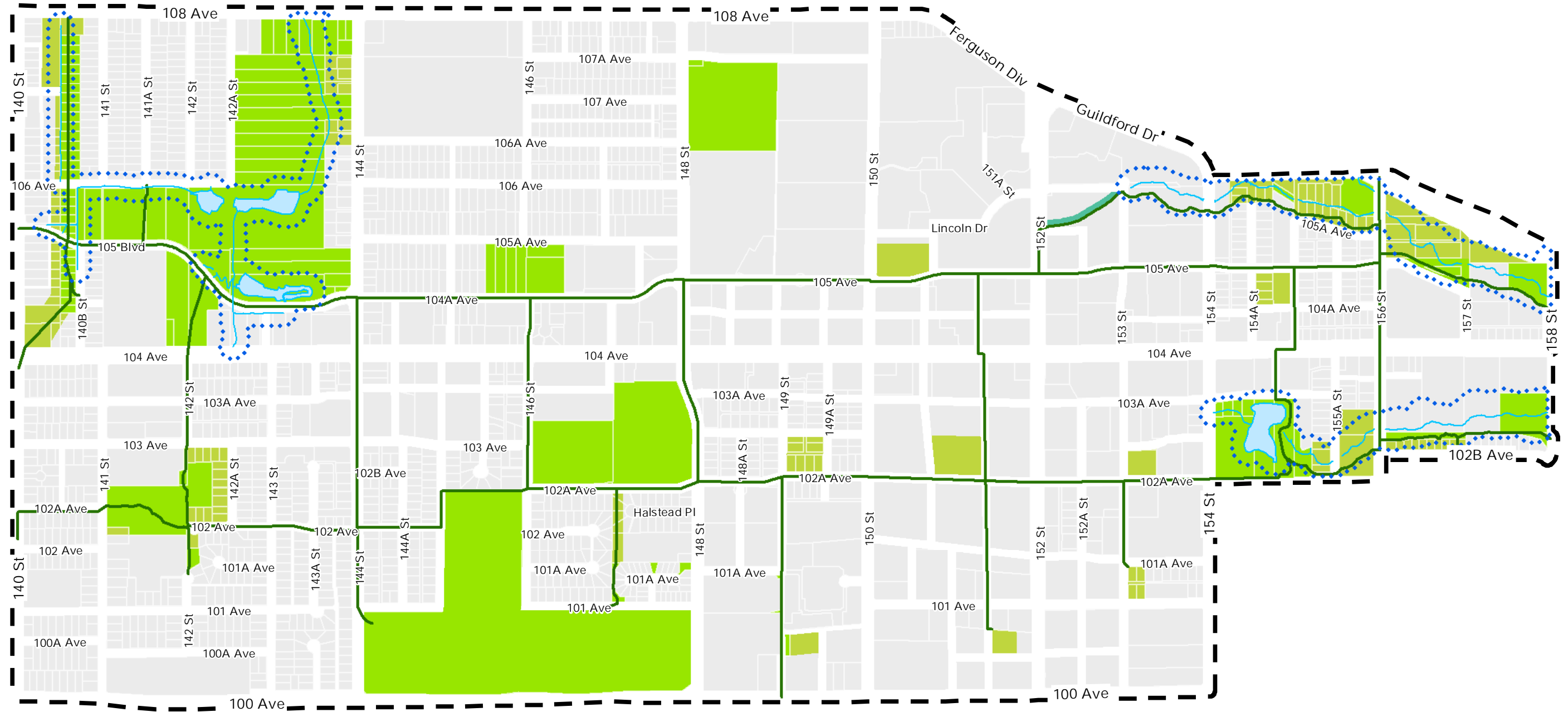
- Existing On-Street Bike Lanes
- Existing Separated Cycling Facilities
- Future Separated Cycling Facilities
- Parks and Natural Areas
- School
- Park/School



Guildford Town Centre - 104 Avenue Corridor Draft Stage 1 Plan

Map 3 - Parks and Open Space Concept

For Council consideration July 8, 2019



LEGEND

- Existing Parks
- New Parks and Natural Areas
- Daylighted Watercourse
- Green Connector
- Riparian Buffer

